

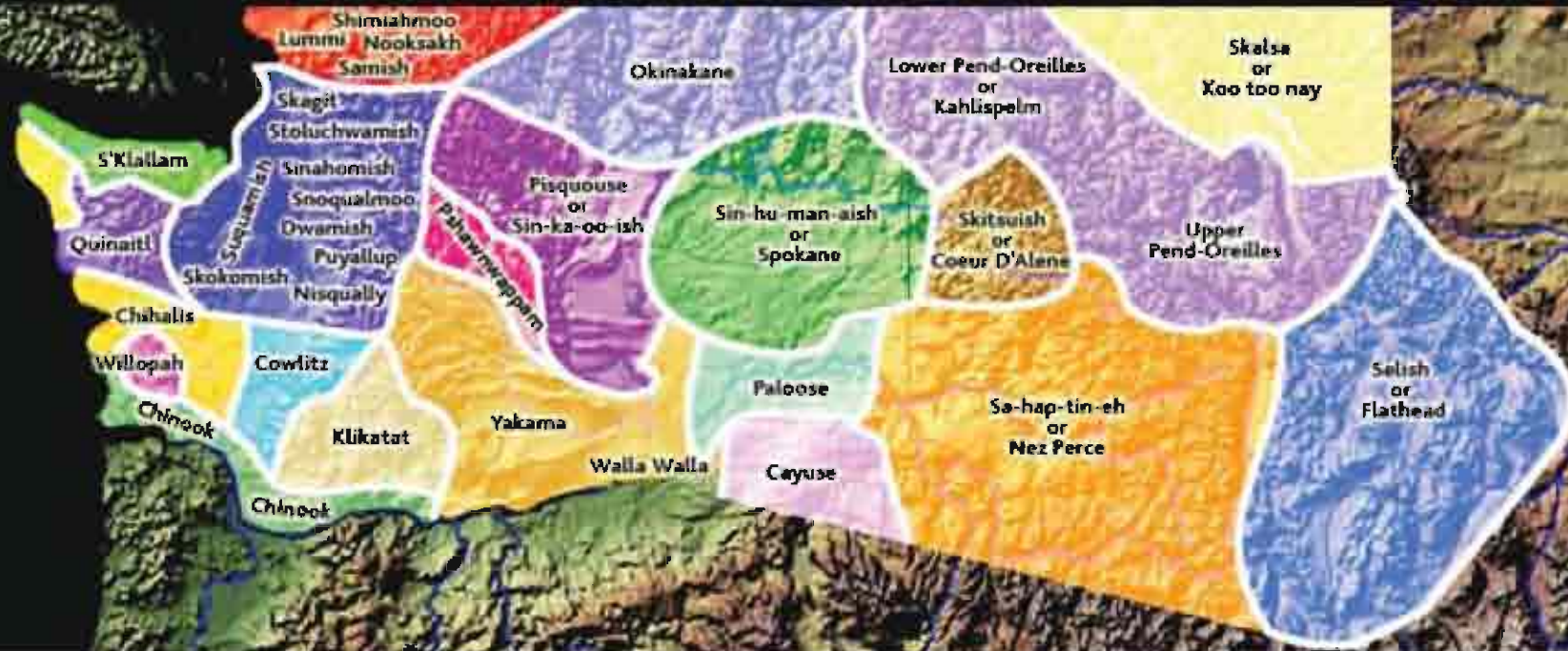
**Washington State
Department of Ecology**

April, 2000

Note: This map shows the locations and reservations of the 29 Federally Recognized Tribes of Washington State. Some off-reservation tribal trust land is also shown. The Samish, Snoqualmie, and Cowlitz Tribes have recently received federal recognition and do not have reservations at this time. Their map locations are the approximate locations of their tribal offices.

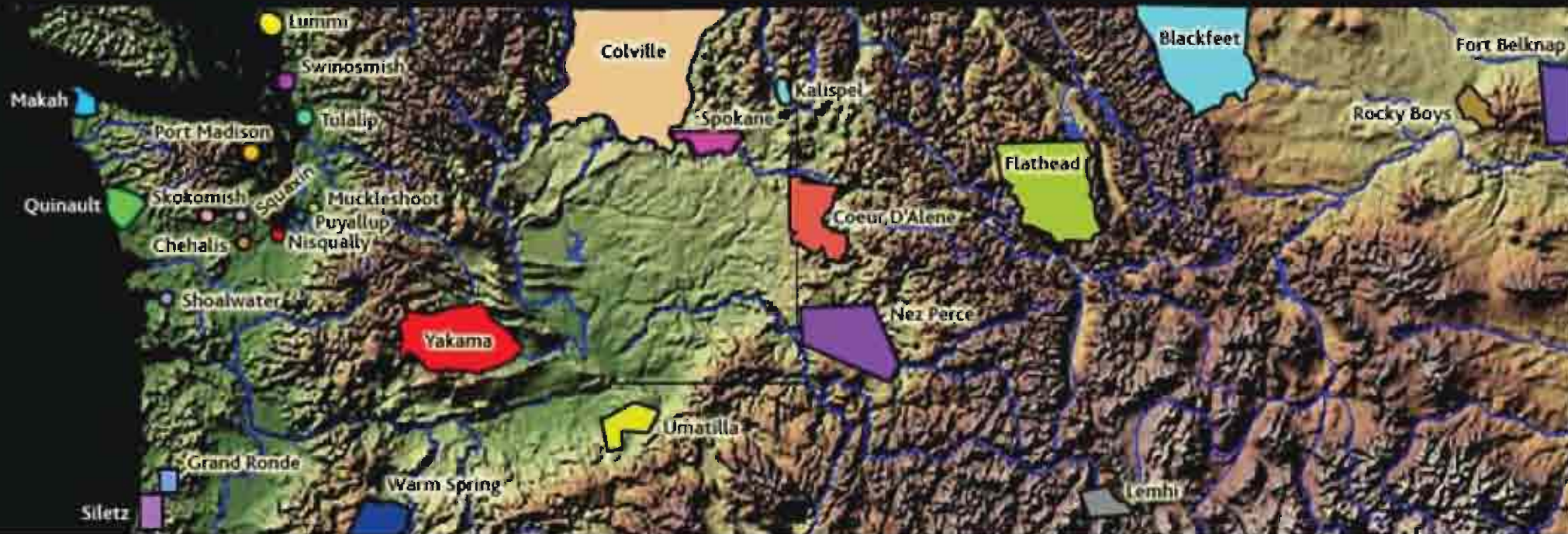
The Treaty Trail: U. S. - Indian Treaty Councils in the Northwest

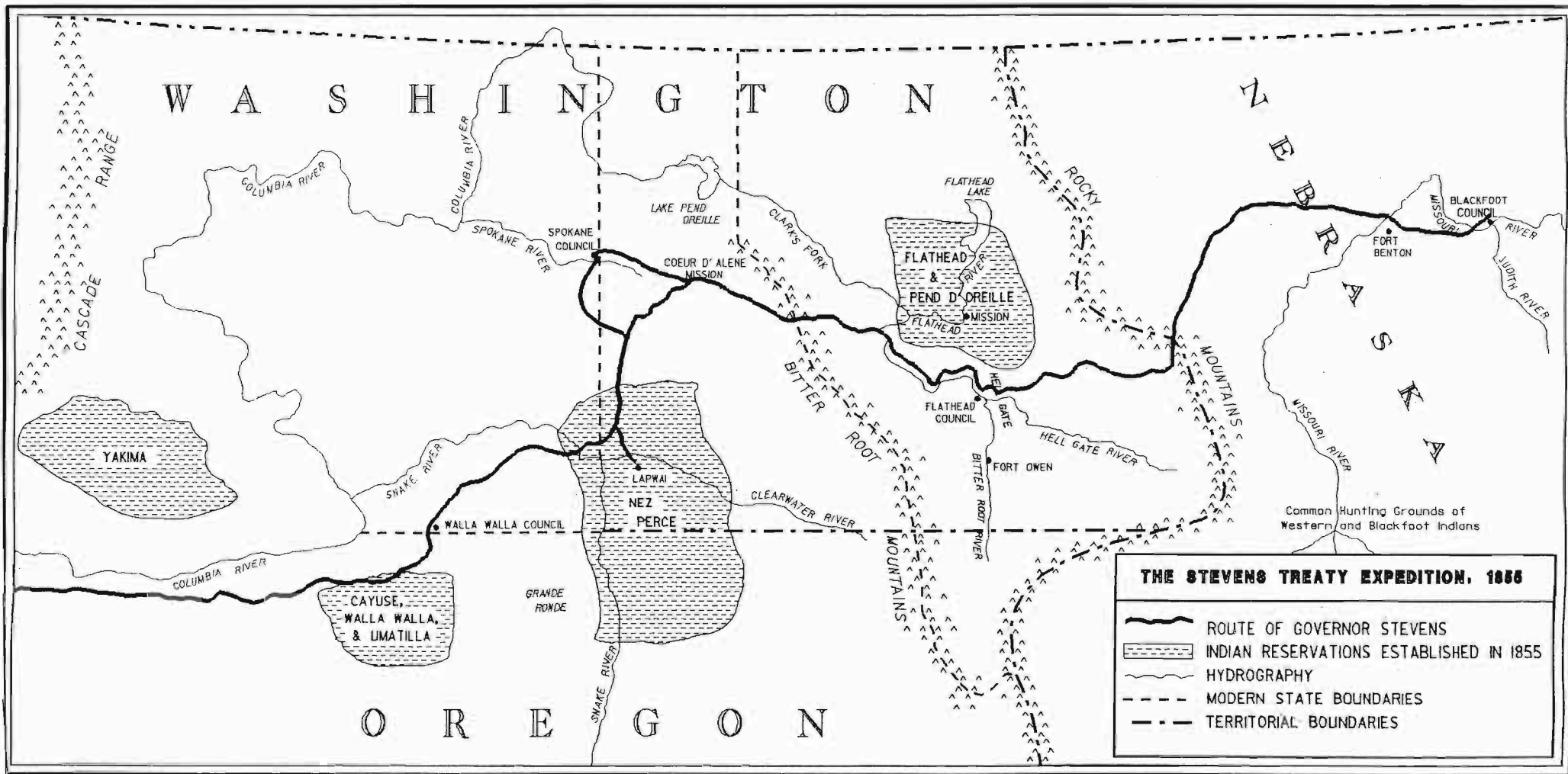
WASHINGTON TERRITORY INDIAN NATIONS AND TRIBES adapted from 1854 Lambert Census Map



The Treaty Trail: U. S. - Indian Treaty Councils in the Northwest

NORTHWEST INDIAN RESERVATIONS adapted from U. S. Census Office Map, 1890





W A S H I N G T O N

Z E B R A S S A

O R E G O N

Common Hunting Grounds of Western and Blackfoot Indians

THE STEVENS TREATY EXPEDITION, 1855

- ROUTE OF GOVERNOR STEVENS
- INDIAN RESERVATIONS ESTABLISHED IN 1855
- HYDROGRAPHY
- MODERN STATE BOUNDARIES
- TERRITORIAL BOUNDARIES