

W  
A  
S  
H  
I  
N  
G  
T  
O  
N

O  
R  
E  
G  
O  
N

YAKIMA

COLUMBIA RIVER

SNAKE RIVER

WALLA WALLA COUNCIL

CAYUSE, WALLA WALLA & UMATILLA

GRANDE RONDE

SPokane RIVER

SPokane COUNCIL

COLUMBIA RIVER

LAKE PEND D'OREILLE

COEUR D'ALENE MISSION

CLARK'S FORK

BITTER ROOT

FLATHEAD & PEND D'OREILLE MISSION

FLATHEAD COUNCIL

HELL GATE

HELL GATE RIVER

FORT OWEN

BITTER ROOT RIVER

ROCKY MOUNTAINS

W  
A  
S  
H  
I  
N  
G  
T  
O  
N

BLACKFOOT COUNCIL

MISSOURI RIVER

FOOT BENTON

MISSOURI RIVER






LUDY RIVER

Common Hunting Grounds of western and Blackfoot Indians

CASCADE RANGE

ROCKY MOUNTAINS

**THE STEVENS TREATY EXPEDITION, 1836**

-  ROUTE OF GOVERNOR STEVENS
-  INDIAN RESERVATIONS ESTABLISHED IN 1855
-  HYDROGRAPHY
-  MODERN STATE BOUNDARIES
-  TERRITORIAL BOUNDARIES